








TFS Meteorological Data updates




Sensor Upgrades



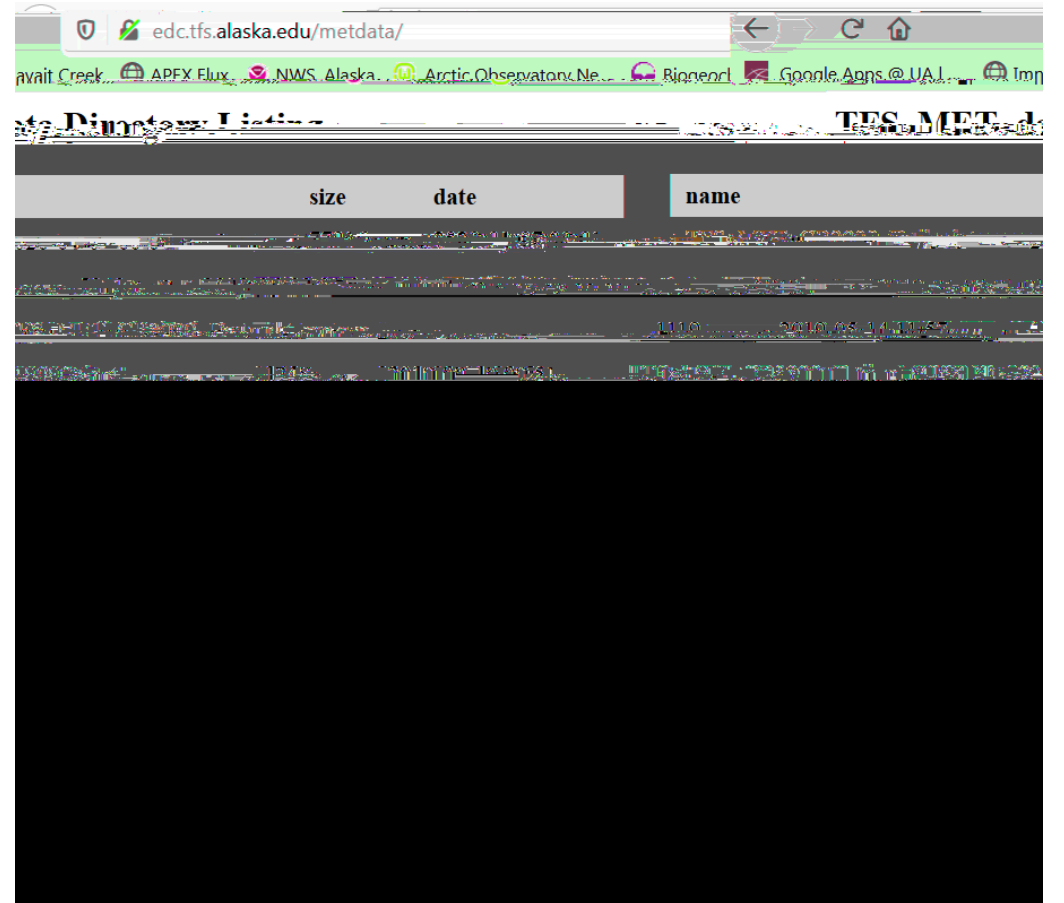
Sensor Upgrades



Sensor Upgrades



Datastream upgrades



The screenshot shows a web browser window with the URL `edc.tfs.alaska.edu/metdata/`. The page displays a table with the following columns: `size`, `date`, and `name`. The table contains several rows of data, including file names and their corresponding sizes and dates. The browser's address bar and tabs are visible at the top.

size	date	name
1110	2019-05-14 10:57	...
...
...
...
...



National Weather Service WEATHER & HAZARDS DATA VIEWER

ITIGAKNIT, HI

Map showing weather data for ITIGAKNIT, HI. The map is overlaid with a red and green color scheme. A data table is visible in the center of the map.

Name	Value
Pressure	1015.100
Height	1000
Valid	07/20/17 10:00 PM CST

Map controls and information are visible at the bottom of the interface.



Current Time: 01/07/2020 14:32 AKS

STATION
ELEVATION: 2490 ft

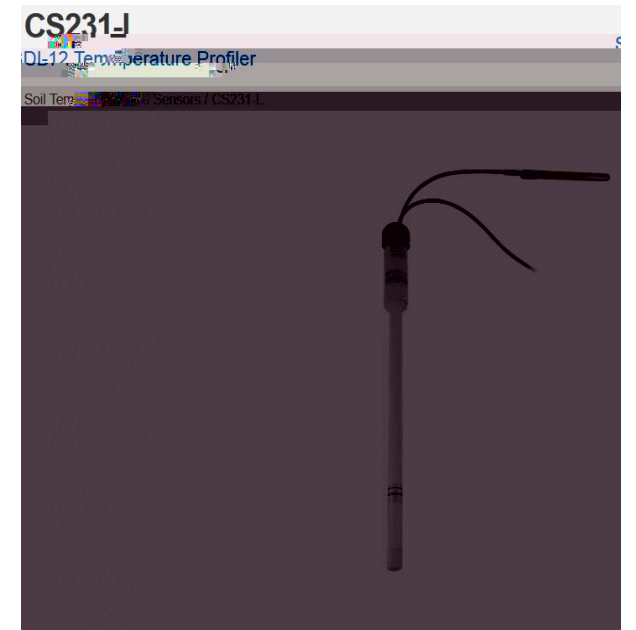
Wet bulb temperature: 27.50 F

Weather Conditions For:
UAF TOOLIK FIELD STATION, AK [TUAA2](#) (AJKWFO)

Temperature — Dewpoint — Rel Humidity — Speed

Time	Temp (F)	Dewpoint (F)	Rel Humidity (%)	Speed (mph)
07 Jan 2:30 pm	-28	-34		
07 Jan 2:00 pm	-29	-35	70	SSE 6
07 Jan 2:15 pm	-29	-35	60	SSE 6

Soil temperature Ì fix probes that likely have drifted spatially





Improve/replace year-round precipitation gage



QUESTIONS?